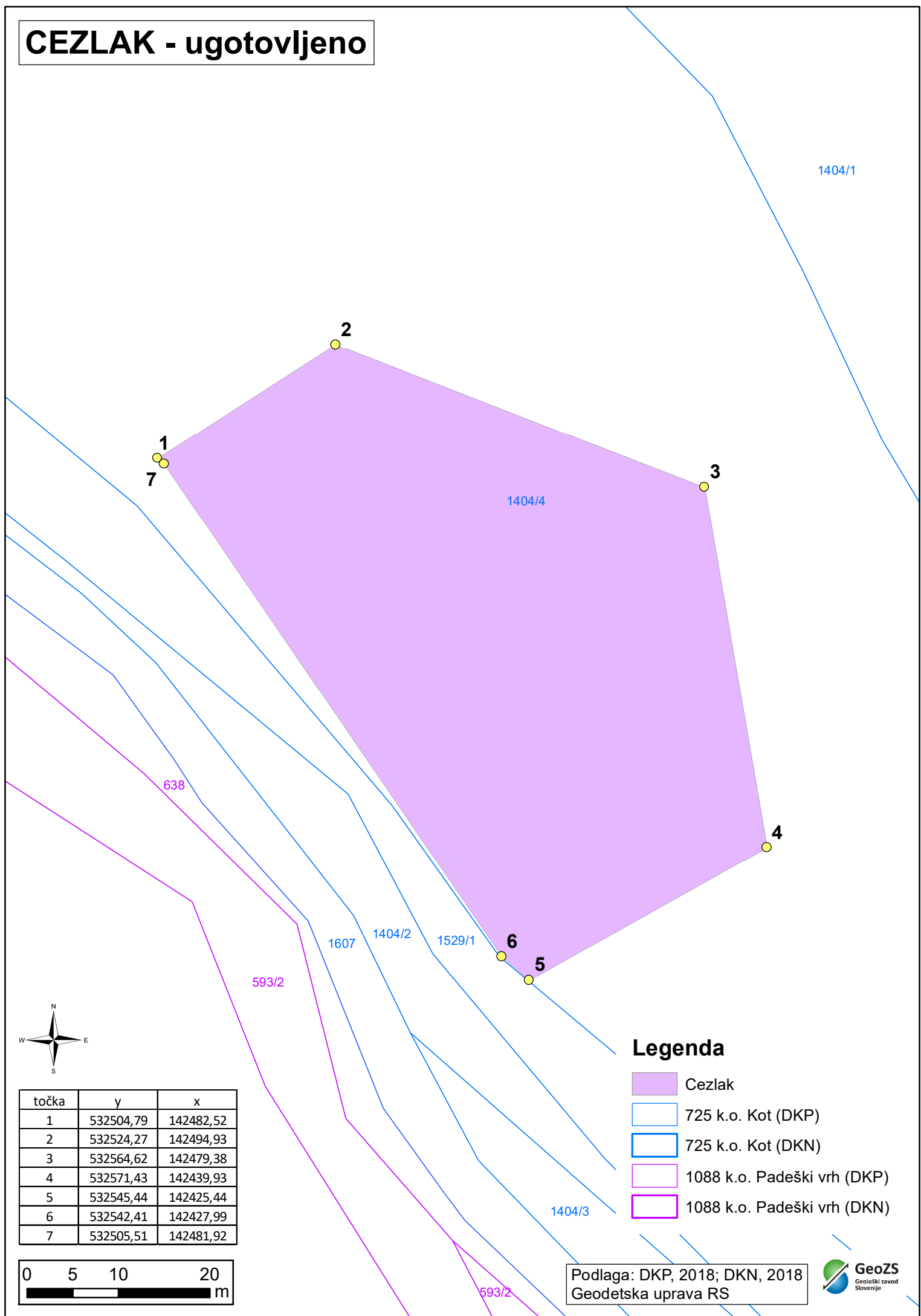
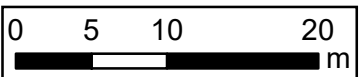


# CEZLAK - ugotovljeno



točka	y	x
1	532504,79	142482,52
2	532524,27	142494,93
3	532564,62	142479,38
4	532571,43	142439,93
5	532545,44	142425,44
6	532542,41	142427,99
7	532505,51	142481,92



## Legenda

- Cezlak
- 725 k.o. Kot (DKP)
- 725 k.o. Kot (DKN)
- 1088 k.o. Padeški vrh (DKP)
- 1088 k.o. Padeški vrh (DKN)


Podlaga: DKP, 2018; DKN, 2018  
Geodetska uprava RS








# CEZLAK - ugotovljeno



točka	y	x
1	532504,79	142482,52
2	532524,27	142494,93
3	532564,62	142479,38
4	532571,43	142439,93
5	532545,44	142425,44
6	532542,41	142427,99
7	532505,51	142481,92



## Legenda

-  Cezlak
-  725 k.o. Kot (DKP)
-  725 k.o. Kot (DKN)
-  1088 k.o. Padeški vrh (DKP)
-  1088 k.o. Padeški vrh (DKN)

Podlaga: DKP, 2018, DKN, 2018; DOF, 2018  
Geodetska uprava RS